

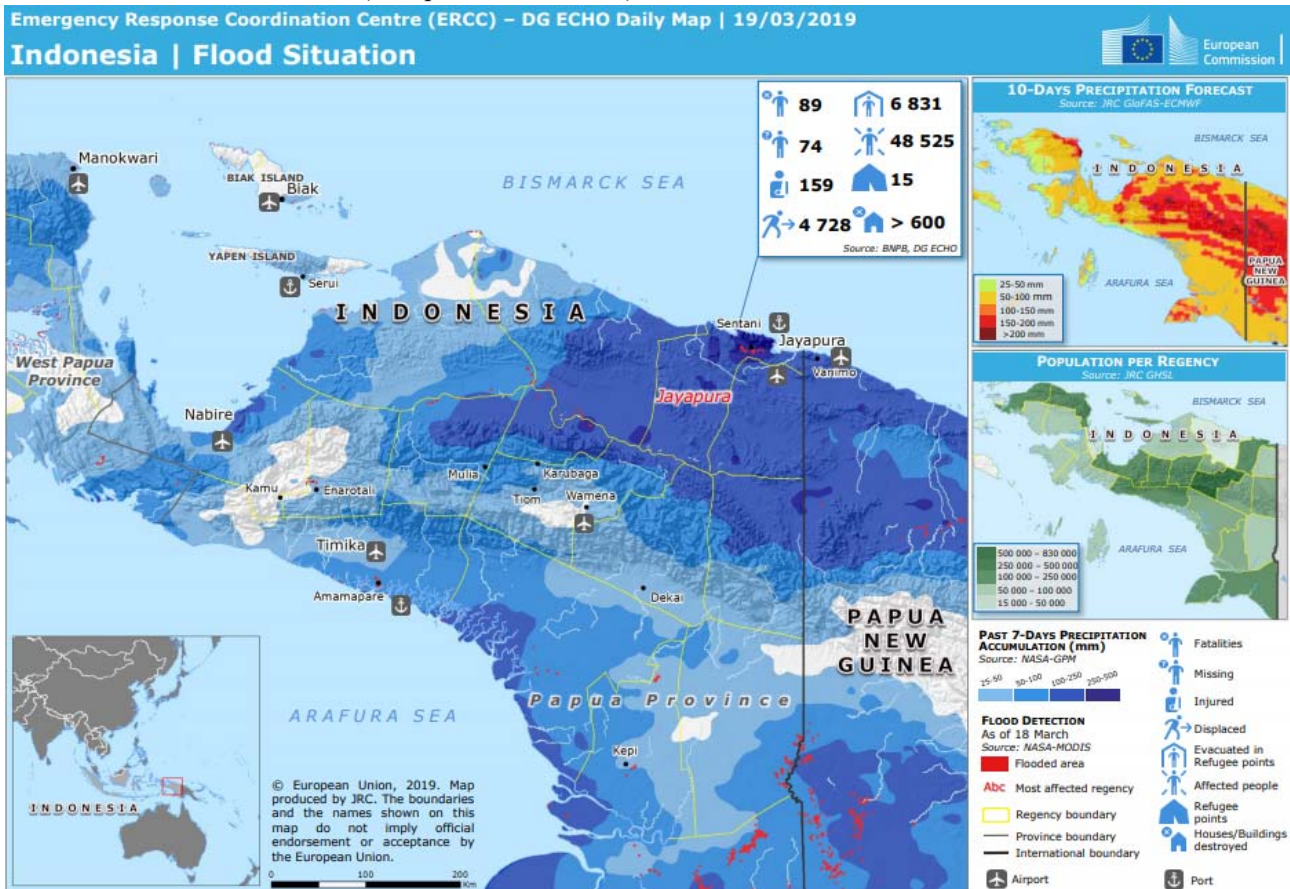
Papua, Indonesia

FLASH FLOODS

Affected Area	Papua Province, Indonesia (located in Island of New Guinea) Sentani, Jayapura Regency in northern Papua	Death toll*	112
Date of Occurrence	March 16, 2019	Missing*	17
Outline	Heavy rainfall of 235mm in 8 hours caused a landslide in the mountains north of Lake Sentani, which blocked the headwater of a river and formed a natural dam. It burst eventually resulting in the deadly flash floods.		

*Death toll and Missing are based on BNPB report on April 1.

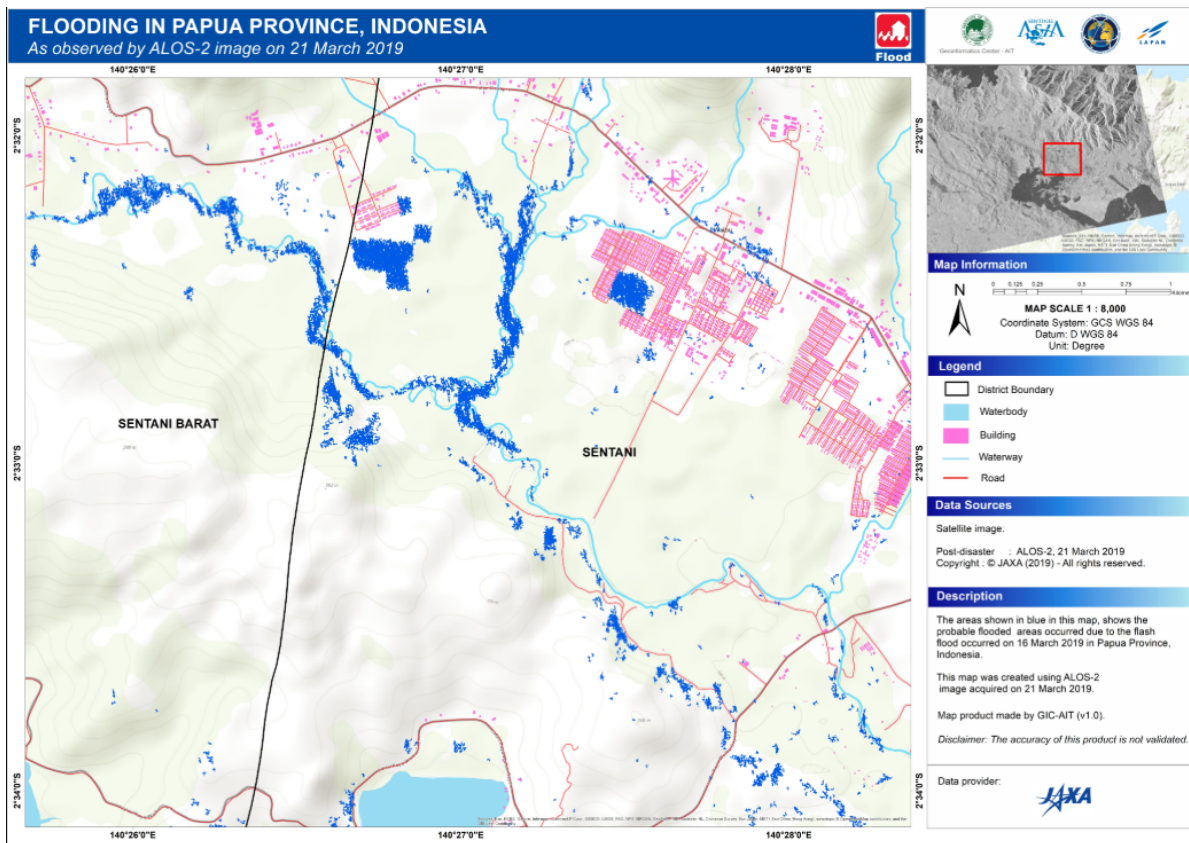
Flood Situation as of March 19 (European Commission)



Source: <https://reliefweb.int/map/indonesia/indonesia-flood-situation-emergency-response-coordination-centre-ercc-dg-echo-daily>

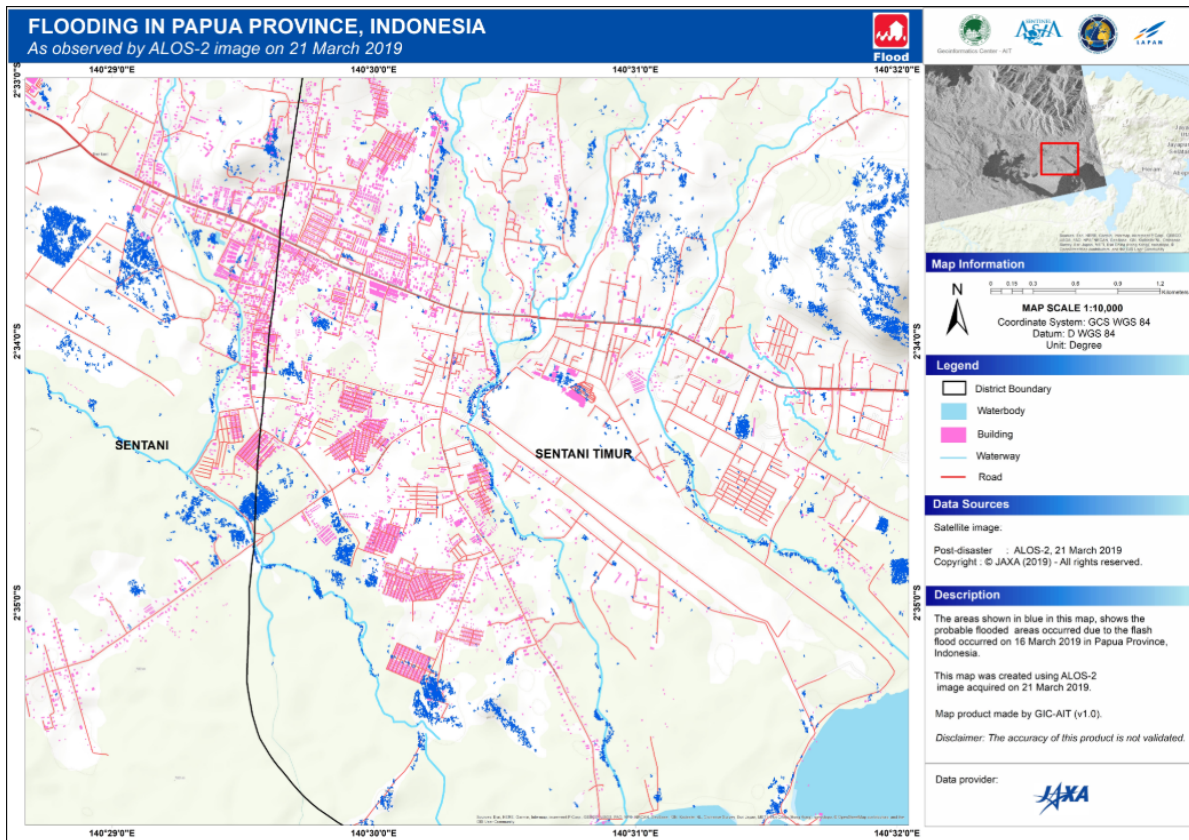


Flooding in Sentani (#1) as observed by satellite on March 21 (JAXA)



Source: https://disasterscharter.org/image/journal/article.jpg?img_id=1569751&t=1553506707547


Flooding in Sentani (#2) as observed by satellite on March 21 (JAXA)



Source: https://disasterscharter.org/image/journal/article.jpg?img_id=1569737&t=1553506685588



Flood Impact in Sentani (SERTIT)



Source: https://disasterscharter.org/image/journal/article.jpg?img_id=1569704&t=1553506430978



一般社団法人 国際建設技術協会
Infrastructure Development Institute - Japan